


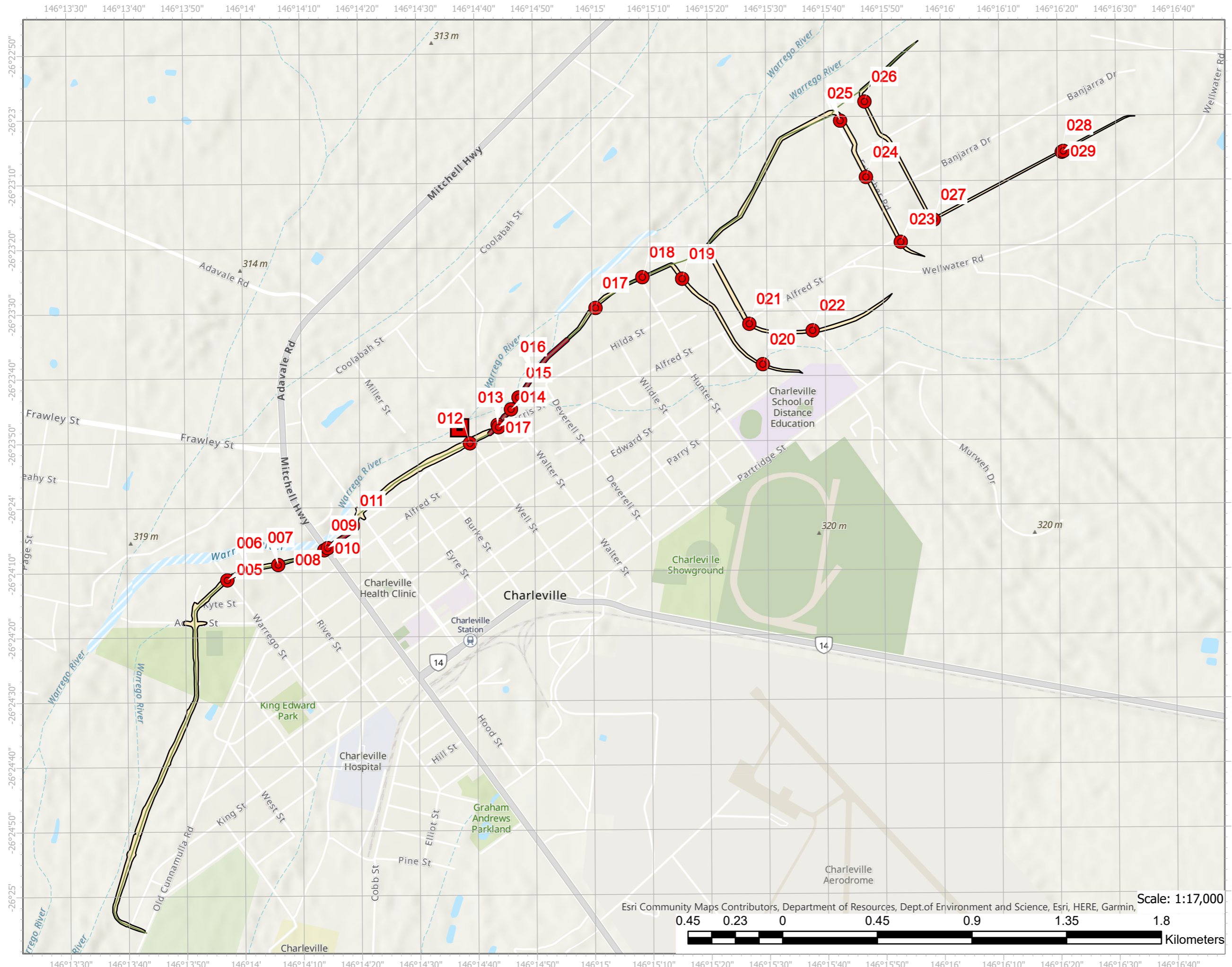
Levee Bank Charleville



Legend


- Levee Region
- Levee Bank Centerline
- Concrete Wall
- Levee Gates
- PenStock Gate

Comment	Latitude	Longitude	Elevation
GATE 5	-26.403082	146.232555	300.020294
GATE 6	-26.402659	146.233612	291.550201
GATE 7	-26.402434	146.234984	298.511566
GATE 8	-26.402109	146.236404	300.554321
GATE 9	-26.401812	146.237186	298.743713
GATE 10	-26.401722	146.23735	298.288086
GATE 11	-26.400765	146.238556	297.39151
GATE 12	-26.397259	146.244155	297.538361
GATE 13	-26.396471	146.245477	302.267853
GATE 14	-26.39581	146.246118	300.326843
GATE 15	-26.395302	146.246482	290.355255
GATE 16	-26.39431	146.247182	297.45285
GATE 17	-26.396576	146.24552	310.366119
GATE 18	-26.391479	146.250175	295.671021
GATE 19	-26.39017	146.252415	303.201263
GATE 20	-26.390247	146.254311	299.091156
GATE 21	-26.393933	146.258133	304.689636
GATE 22	-26.392197	146.2575	295.423615
GATE 23	-26.392493	146.260517	303.559174
GATE 24	-26.388716	146.26474	299.637329
GATE 25	-26.385925	146.263097	301.098145
GATE 26	-26.383499	146.261881	302.094543
GATE 27	-26.382685	146.263046	298.737793
GATE 28	-26.387769	146.266315	300.701874
GATE 29	-26.384888	146.272435	299.521118
FLAPPER ON PIPE	-26.384852	146.27251	301.099457



Esri Community Maps Contributors, Department of Resources, Dept.of Environment and Science, Esri, HERE, Garmin,

Scale: 1:17,000



SHIRE OF MURWEH

Spatial Reference
 Name: GDA 1994 MGA Zone 55
 PCS: GDA 1994 MGA Zone 55
 GCS: GCS GDA 1994
 Datum: GDA 1994
 Projection: Transverse Mercator
 Central Meridian: 147.0000
 False Easting: 500,000.0000
 False Northing: 10,000,000.0000
 Scale Factor: 0.9996
 Azimuth: 0.0000
 Map Units: Meter